Ignite Spatial Vermont

ArcGIS Online

Alfredo Frauenfelder

April 17, 2012

ArcGIS Online is . . .

- ArcGIS, available to you as an Online, Cloud based system
- GIS delivered using a Software as a Service model
- Available for use at arcgis.com
  - on smart phones, tablets and desktops

ArcGIS Online lets you . . .

- Easily Administer your cloud GIS and manage
  - Users
  - Content
  - Security
- Share and Collaborate with others using Groups.
- Integrate in content from your ArcGIS Servers
  - Register services for centralized Search and Discovery
  - Use services to build Web Maps and Apps

ArcGIS Online includes Hosted Services

- Publish your maps and data to the web without having to deploy your own GIS Server
- Publish your data as tiles and as features.
- Tile generation service renders your tiles in the cloud from your uploaded data.
- Performs and Scales without you having to worry about it.

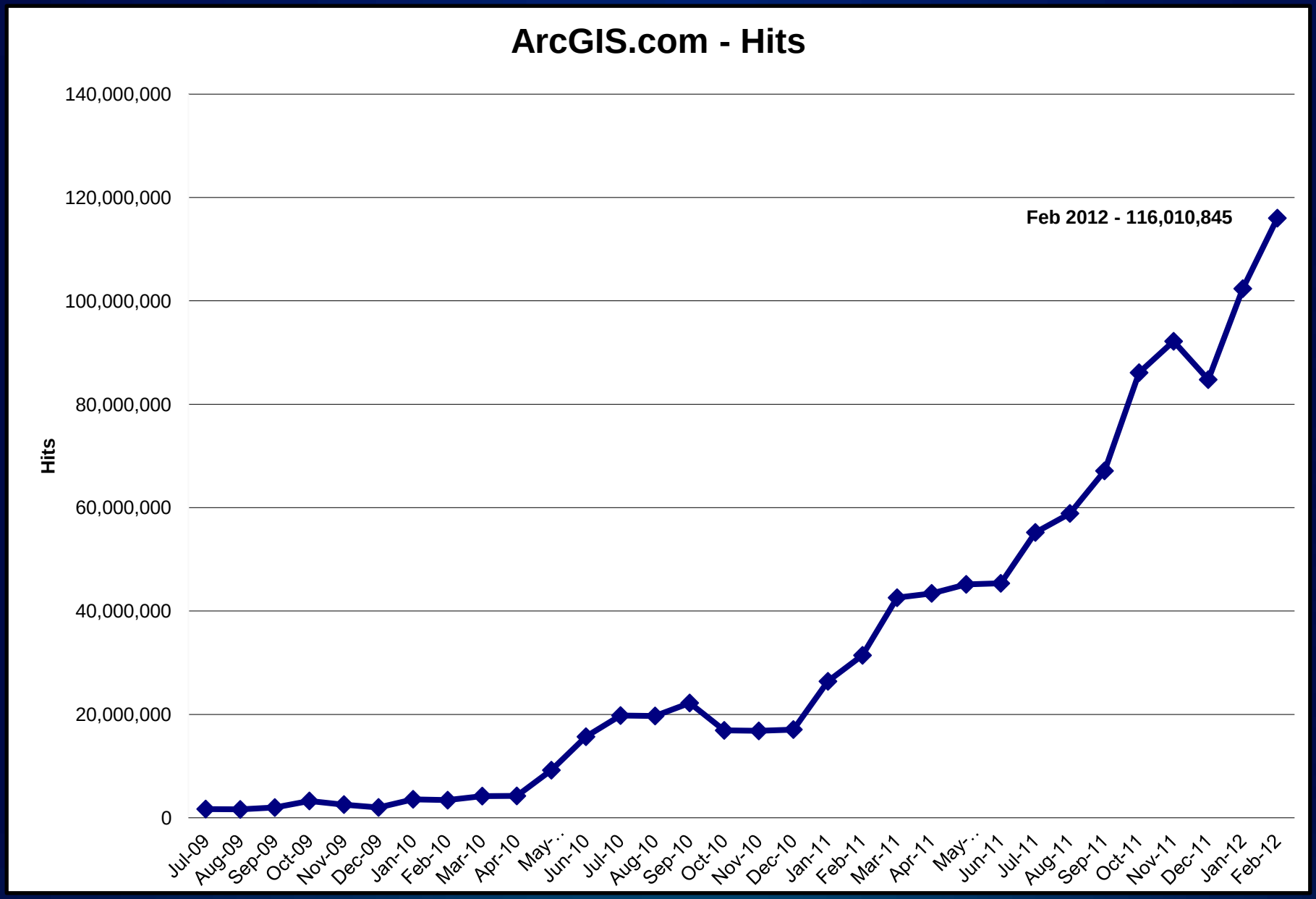
ArcGIS.com - Hits
Hits
140,000,000
120,000,000
100,000,000
80,000,000
60,000,000
40,000,000
20,000,000
0
Feb 2012 - 116,010,845
Jul-09
Aug-09
Sep-09
Oct-09
Nov-09
Dec-09
Jan-10
Feb-10
Mar-10
Apr-10
May-...
Jun-10
Jul-10
Aug-10
Sep-10
Oct-10
Nov-10
Dec-10
Jan-11
Feb-11
Mar-11
Apr-11
May-...
Jun-11
Jul-11
Aug-11
Sep-11
Oct-11
Nov-11
Dec-11
Jan-12
Feb-12

ArcGIS Online

esri

Create and Collaborate on Maps and Apps

ArcGIS Online is a cloud-based, collaborative content management system for maps, apps, data, and other geographic information.

Learn More »

Featured Maps

Seasonal Changes

Around the World in 365 Calories

Ocean Basemap

World Globe 1812

Make a Map »

Create a map that can be viewed in a browser, desktop or mobile device. Share it on a blog, via email, or embed it in a website.

Global Development Atlas

April 12, 2012

This atlas shows select indicators from the United Nations Millennium Development Goals.

Sign-up now

Get a free ArcGIS Online account and start making web maps today.

Featured Videos »

Watch these short videos to quickly get started making maps and apps.

Start ArcGIS Explorer Online »

Use this rich application for transforming your data into beautiful maps and presentations that tell powerful stories.

ArcGIS Online Provide Access to:

- Maps – Create, share, and publish your own maps.
- Storage – Create, share, and store your own data.
- Apps – Create, share, and publish your own apps.
- Templates – Use ready-to-go templates.
- Basemaps – Use ready-to-go basemaps.
- Groups – Create and manage groups for resources and people.

ArcGIS | My Map

New Map | My Content ▾ | Help ▾ | Sign In

Details | Add ▾ | Basemap | Save ▾ | Share | Print | Measure | Bookmarks | Montpelier, vt

Make your own map

It's easy to make your own map. Just follow these steps:

1. Choose an area.
Pan and zoom the map to an area or search by its name or address.

2. Decide what to show.
Choose a Basemap then Add layers on top of it.

3. Add more to your map.
Create an editable layer to draw features on the map.

Display descriptive text, images, and charts for map features in a pop-up.

4. Save and share your map.
Give your map a name and description then share it with other people.

Esri.com . Terms of Use . Privacy . Contact Us . Report Abuse

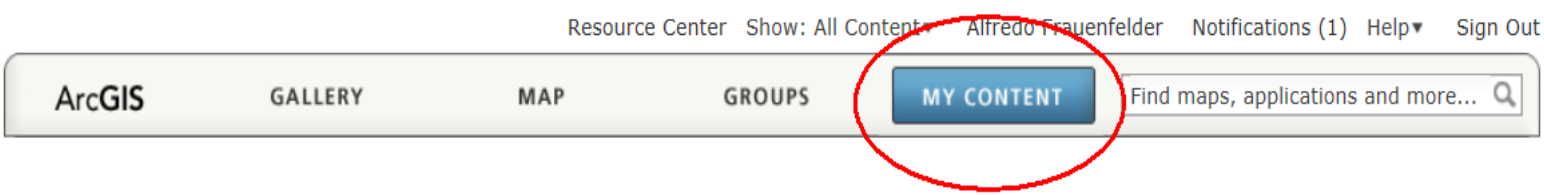

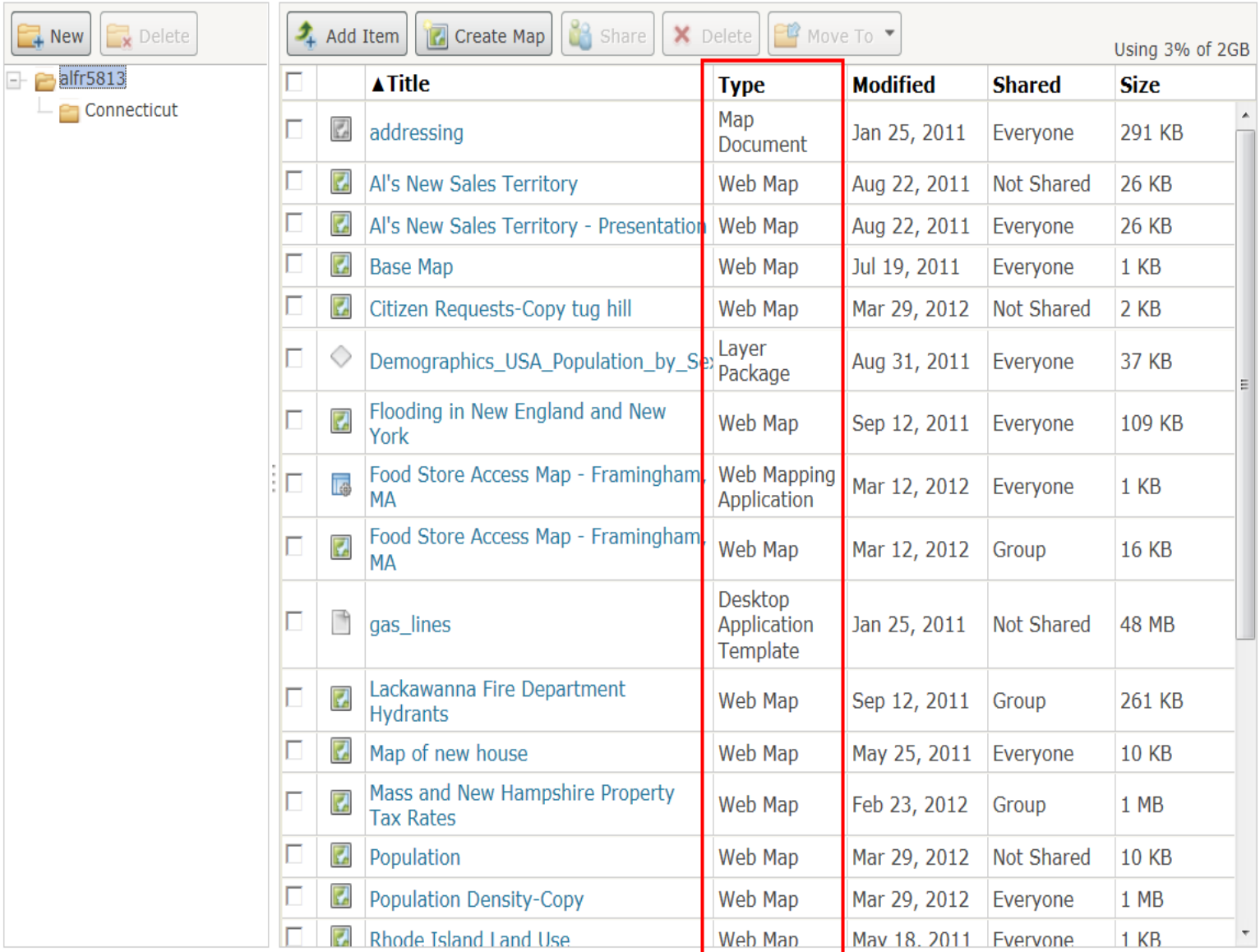

	Title	Type	Modified	Shared	Size
	addressing	Map Document	Jan 25, 2011	Everyone	291 KB
	Al's New Sales Territory	Web Map	Aug 22, 2011	Not Shared	26 KB
	Al's New Sales Territory - Presentation	Web Map	Aug 22, 2011	Everyone	26 KB
	Base Map	Web Map	Jul 19, 2011	Everyone	1 KB
	Citizen Requests-Copy tug hill	Web Map	Mar 29, 2012	Not Shared	2 KB
	Demographics_USA_Population_by_Se	Layer Package	Aug 31, 2011	Everyone	37 KB
	Flooding in New England and New York	Web Map	Sep 12, 2011	Everyone	109 KB
	Food Store Access Map - Framingham, MA	Web Mapping Application	Mar 12, 2012	Everyone	1 KB
	Food Store Access Map - Framingham, MA	Web Map	Mar 12, 2012	Group	16 KB
	gas_lines	Desktop Application Template	Jan 25, 2011	Not Shared	48 MB
	Lackawanna Fire Department Hydrants	Web Map	Sep 12, 2011	Group	261 KB
	Map of new house	Web Map	May 25, 2011	Everyone	10 KB
	Mass and New Hampshire Property Tax Rates	Web Map	Feb 23, 2012	Group	1 MB
	Population	Web Map	Mar 29, 2012	Not Shared	10 KB
	Population Density-Copy	Web Map	Mar 29, 2012	Everyone	1 MB
	Rhode Island Land Use	Web Map	May 18, 2011	Everyone	1 KB

Add | Basemap | Save | Share | Print | Measure | Bookmarks | Montpelier, vt

nite Spatial

te Spatial Presentation
by alfr5813
April 16, 2012
(0 ratings, 0 comments,

nap in:
orer Online

own map
nap
map

Share

Make a Web Application

Click a template's thumbnail to preview it or click its links to download it to your computer or publish it to the web.

Basic Viewer	Chrome - Twitter	Compare maps	Edit
Download Publish	Download Publish	Download Publish	Download Publish
Elevation Profile	**GPX**	**Header & Footer**	**Legend**
	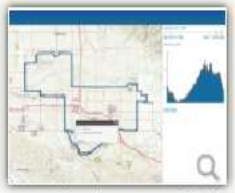		
Download Publish	Download Publish	Download Publish	Download Publish

1 2 3

< Back

Close

NEW BRUNSWICK
Fredericton
NOVA
Halifax
Bay of Fundy
Georges Bank
MARYLAND
Dover
Columbus
WEST

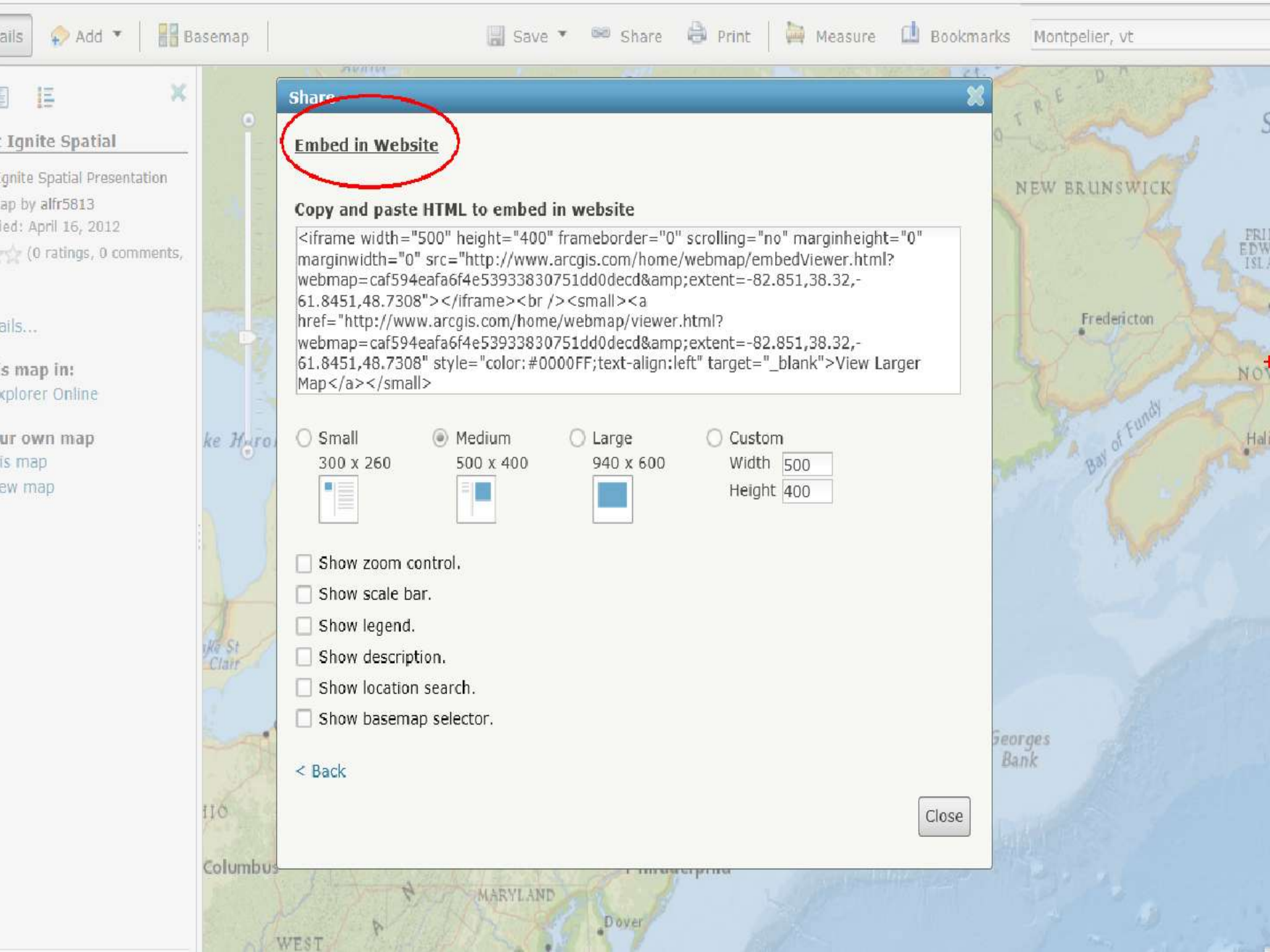
ails
Add
Basemap
Save
Share
Print
Measure
Bookmarks
Montpelier, vt
Ignite Spatial
gnite Spatial Presentation
ap by alfr5813
ed: April 16, 2012
(0 ratings, 0 comments,
ails...
s map in:
xplorer Online
ur own map
is map
ew map
Share
Embed in Website
Copy and paste HTML to embed in website
<iframe width="500" height="400" frameborder="0" scrolling="no" marginheight="0" marginwidth="0" src="http://www.arcgis.com/home/webmap/embedViewer.html?webmap=caf594eafa6f4e53933830751dd0decd&extent=-82.851,38.32,-61.8451,48.7308"></iframe>
<small>View Larger Map</small>
Small
300 x 260
Medium
500 x 400
Large
940 x 600
Custom
Width 500
Height 400
Show zoom control.
Show scale bar.
Show legend.
Show description.
Show location search.
Show basemap selector.
< Back
Close
NEW BRUNSWICK
Fredericton
Bay of Fundy
Georges Bank
MARYLAND
Dover
Columbus

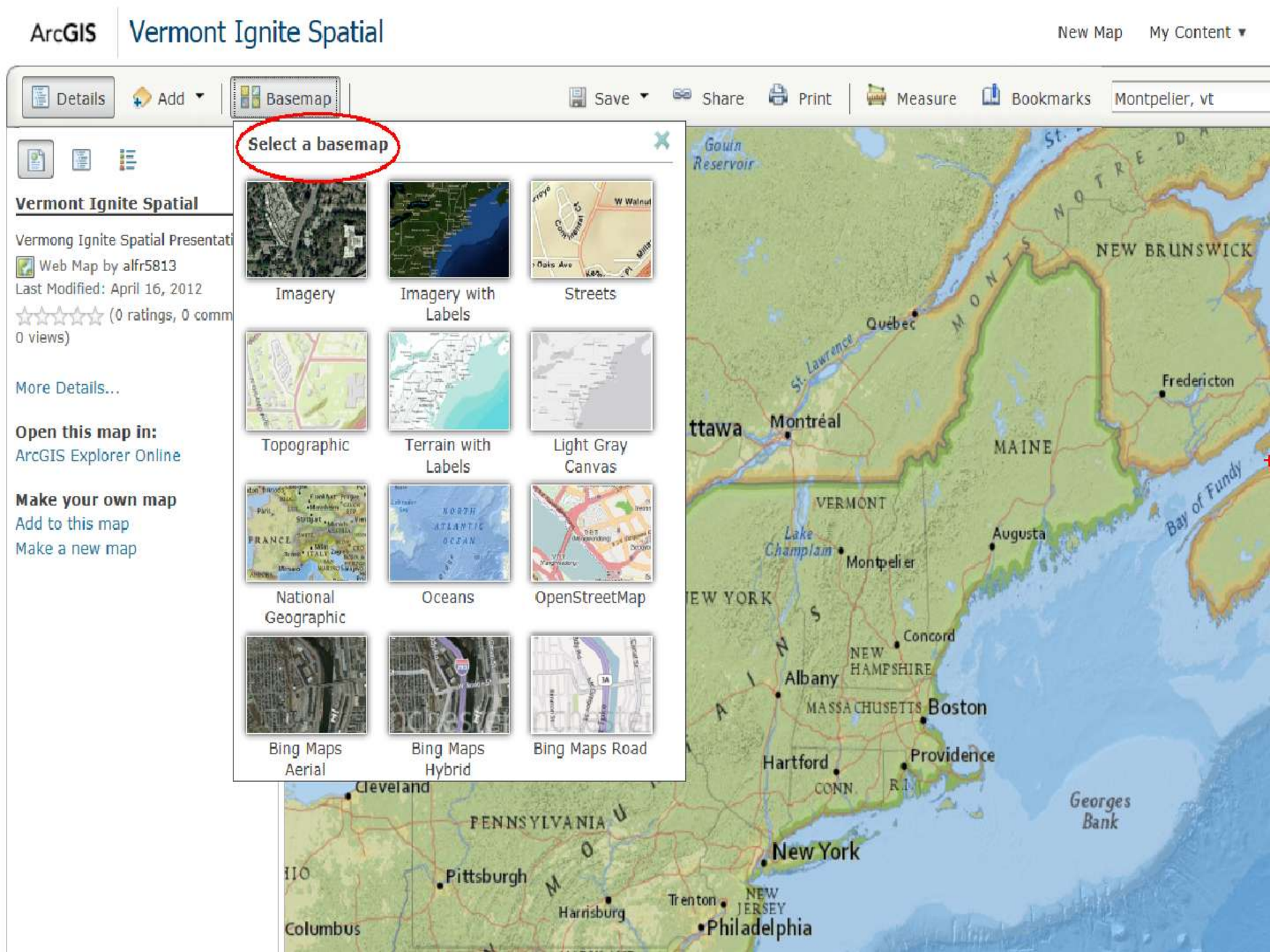
ArcGIS
Vermont Ignite Spatial
New Map
My Content
Details
Add
Basemap
Save
Share
Print
Measure
Bookmarks
Montpelier, vt
Select a basemap
Vermont Ignite Spatial
Vermong Ignite Spatial Presentati
Web Map by alfr5813
Last Modified: April 16, 2012
(0 ratings, 0 comm
0 views)
More Details...
Open this map in:
ArcGIS Explorer Online
Make your own map
Add to this map
Make a new map
Imagery
Imagery with Labels
Streets
Topographic
Terrain with Labels
Light Gray Canvas
National Geographic
Oceans
OpenStreetMap
Bing Maps Aerial
Bing Maps Hybrid
Bing Maps Road
Gouin Reservoir
NEW BRUNSWICK
Québec
Montréal
Fredericton
MAINE
VERMONT
Lake Champlain
Montpelier
Augusta
Bay of Fundy
NEW YORK
Concord
NEW HAMPSHIRE
Albany
MASSACHUSETTS
Boston
Hartford
CONN.
R.I.
Providence
Georges Bank
Cleveland
PENNSYLVANIA
New York
Pittsburgh
Harrisburg
Trenton
NEW JERSEY
Philadelphia
Columbus

My Groups

Create a Group

Show

All My Groups
Owned by Me
Owned by Others
With New Membership Requests

You are a member of 2 groups

ESRI Boston

ESRI Boston Office Staff Members
created by tschwartzman on March 19, 2011

Details

Test

test
created by alfr5813 on November 11, 2011

Details

More Groups

List all public groups
Esri Maps and Data
Community Basemaps
Landsat Community
Web Application Templates
ArcGIS for Local Government

ArcGIS GALLERY MAP GROUPS MY CONTENT Search this group...

ESRI Boston

Leave This Group

Facebook Twitter

ESRI Boston Office Staff Members

1. **Group Content**

Title Owner Rating Views **Date**

All Results
Maps
Applications
Tools

ME_Conserved_Lands_Publish

Maine

Feature Service (Hosted) by samuelberg
Last Modified: April 12, 2012
(0 ratings, 0 comments, 71 views)

Open ▾ Details

Address Route Finder AddIn for the ArcGIS Silverlight Viewer

The Address and Route Finder AddIn sample provides basic geocoding and routing for the ArcGIS Viewer for Silverlight

Code Sample by sam_berg_boston
Last Modified: April 3, 2012
(0 ratings, 0 comments, 68 downloads)

Open ▾ Details

Tug Hill Region Composite Map

Tug Hill Region Composite Map

Web Map by alfr5813
Last Modified: March 29, 2012
(0 ratings, 0 comments, 9 views)

Open ▾ Details

2. **Group Details**

tschwartzman
Status: public
Tags:
esri boston office staff

3. **24 Members**

tschwartzman
alfr5813
bostonipad
bschmitz
carlnylen
cfrench
chuckg40
DawnC
Friar_peets
jcassidy@esri.com
jmcabee

Featured Maps and Apps

Maps Web Apps Mobile Apps

Great Britain Basemap

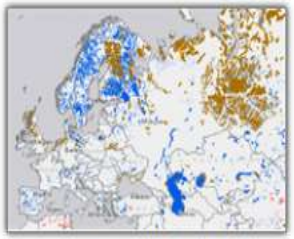
Global Wetlands (1993)

Our Far South - Expedition Map (February to March 2012)

Carbon Dioxide Emissions on the Rise

Global Climate Observing Stations

DeLorme

Greece

World Relief Map

Ecological Footprints of Nations

Search for more maps or click below to find the:

- Highest Rated
- Most Recent
- Most Viewed

What is a map?

Create your Web map and save it online.

ArcGIS Online

esri

Your Maps, Your Way

Create, store, and manage your own maps, apps, and data with a personal ArcGIS Online account.

Learn More »

Featured Maps

Seasonal Changes

Around the World in 365 Calories

Ocean Basemap

World Globe 1812

Overview
What is ArcGIS Online?
Types of geographic information
What's new?
Getting started
Quick tour of the website
Getting started with the website
Setting language and region
Videos
Common questions
Troubleshooting
Working with web maps
Adding items
Sharing content
Finding and opening content
Participating in groups
Managing your account
Developing with ArcGIS Online
Using a subscription
What is an ArcGIS Online subscription?
Getting started
Activating a subscription
Administering an organization
Joining an organization
Publishing services to ArcGIS Online
Terms of use

1.

2.

Overview

This is the place to get help for using the ArcGIS.com website. Use the links below to learn more about basic features, see popular topics, and access related resources. You can also find specific information by browsing the help topics listed on the left or using search.

The basics

- About using web maps
- Using search
- Opening content
- Creating an account
- What should you share?
- About adding items
- About participating in groups

Popular topics

- Videos
- What is ArcGIS Online?
- What is an ArcGIS Online subscription?
- Types of geographic information
- About authoring web maps

Related resources

- ArcGIS Explorer Online Help
- ArcGIS Online Content Help
- ArcGIS Content Resource Center
- Web Resource Center
- Mobile Resource Center

Copyright © 1995-2012 Esri. All rights reserved.

ArcGIS Online For Organizations:

- **Publish maps and data as hosted services in Esri's cloud**
  - Esri hosts the services and scales to meet demand.
  - Apps can access the hosted services from anywhere.

- **Manage your organization's geospatial content in a secure environment**
  - Flexible storage capabilities and administrative controls.

- **Customize the website**
  - Customize the ArcGIS.com website.

ArcGIS Online For Organizations:

- **Create maps and apps from APIs, templates, and tools**
  - Unrestricted use of the ArcGIS web and mobile APIs and templates.

- **Collaborate across and beyond the organization**
  - Add maps and data.
  - Build maps and applications.
  - Share within groups, the public, embed maps, publish apps, create groups.

esri